

1

Route Guide & Hazard Awareness

***HAMPSTEAD HEATH - CAMDEN - EUSTON - ALDWYCH
ELEPHANT & CASTLE - SOUTHWARK PK RD - CANADA WATER***



Photo | *Mark Colegate*

GoAhead
LONDON

GRAB YOUR MAP

ASK AT THE FRONT COUNTER

CHANGEOVER | **WATERLOO**

Meal relief changeovers will take place at Waterloo.

Always communicate in advance with iBus if you are late for any reason.



ALL ROUTE GUIDES ARE ACCOMPANIED WITH AN A3 SIZED MAP WHICH SHOWS THE WHOLE ROUTE, INCLUDING LIGHT RUNS. **ASK FOR THE MAP TO ASSIST YOU.**



Route 1 is a high frequency route. Headway is a measurement of the distance or time between buses. You can tell that you are on the correct Headway by using the iBus Headway indicator in the cab.

IMPORTANT: You must keep your bus as close to the middle of the indicator as possible. Take action and drop back if you are closing in to the bus in front.

CONTENTS

FULL ROUTE 1 MAP

Between
Hampstead
Heath and
Camden Town.

3

FULL ROUTE 1 MAP

Between Camden
Town and
Waterloo.

4

FULL ROUTE 1 MAP

Between
Waterloo and
Bricklayers Arms.

5

FULL ROUTE 1 MAP

Between
Bricklayers Arms
and Southwark
Park.

6

FULL ROUTE 1 MAP

Between
Southwark Park
and Canada
Water.

7

RUNNING LIGHT

To and from
Canada Water
Bus Station.

8

RUNNING LIGHT

To and from
Hampstead
Heath, S End
Green.

9

IN SERVICE

Route guide
from Canada
Water to
Hampstead
Heath.

10

IN SERVICE

Route guide
from Hampstead
Heath to Canada
Water.

11

HAMPSTEAD HEATH, S END GREEN

Terminus point
and map.

12

CHALK FARM

Turning point
and map.

13

CAMDEN TOWN

Curtaiment point
and map.

14

EUSTON STATION

Turning point
and map.

15

RUSSELL SQUARE

Turning point
and map.

16

HOLBORN

Turning point
and map.

17

ALDWYCH

Turning point
and map.

18

WATERLOO

Curtaiment point
and map.

19

ELEPHANT & CASTLE

Turning point
and map.

20

NEWINGTON BUTTS

Turning point
and map.

21

BRICKLAYERS ARMS

Curtaiment point
and map.

22

SOUTHWARK PARK ROAD

Turning point
and map.

23

SURREY QUAYS STATION

Turning point
and map.

24

CANADA WATER

Terminus point
and map.

25

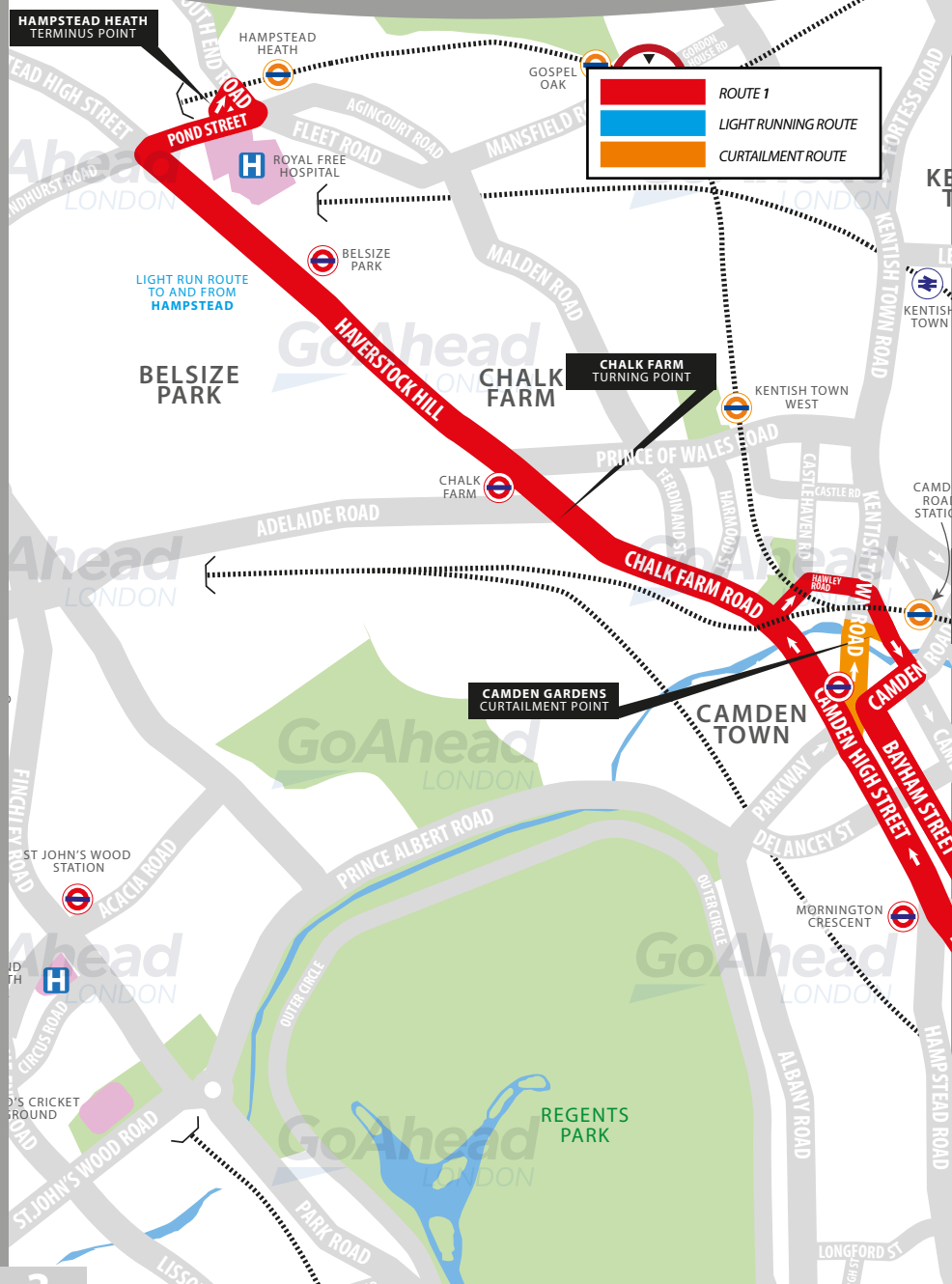
LOCAL HAZARDS

Hazards to be
aware of and
other points to
note.

26

ROUTE 1 MAP

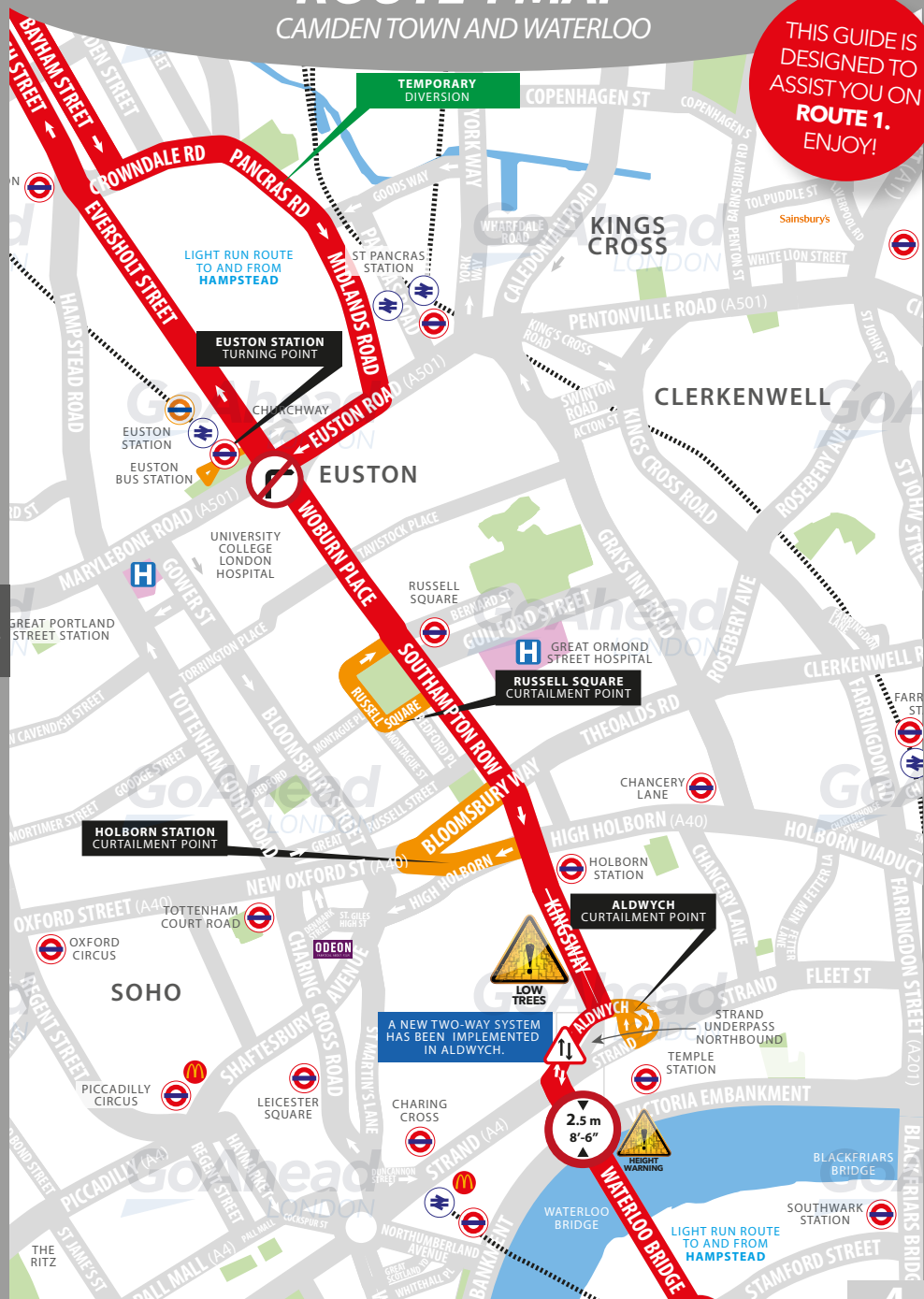
HAMPSTEAD HEATH AND CAMDEN TOWN



ROUTE 1 MAP

CAMDEN TOWN AND WATERLOO

THIS GUIDE IS
DESIGNED TO
ASSIST YOU ON
ROUTE 1.
ENJOY!



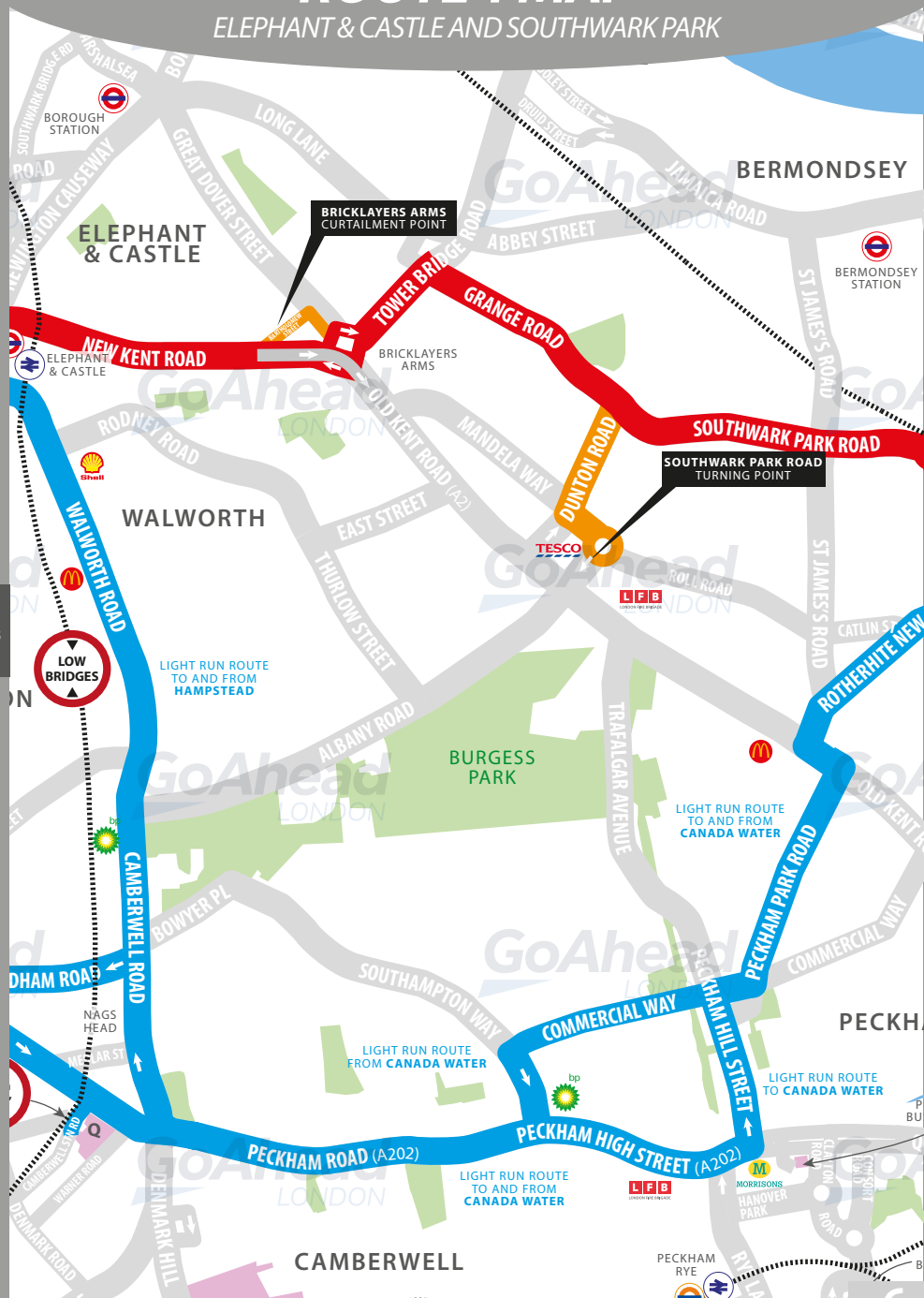
ROUTE 1 MAP

WATERLOO AND BRICKLAYERS ARMS



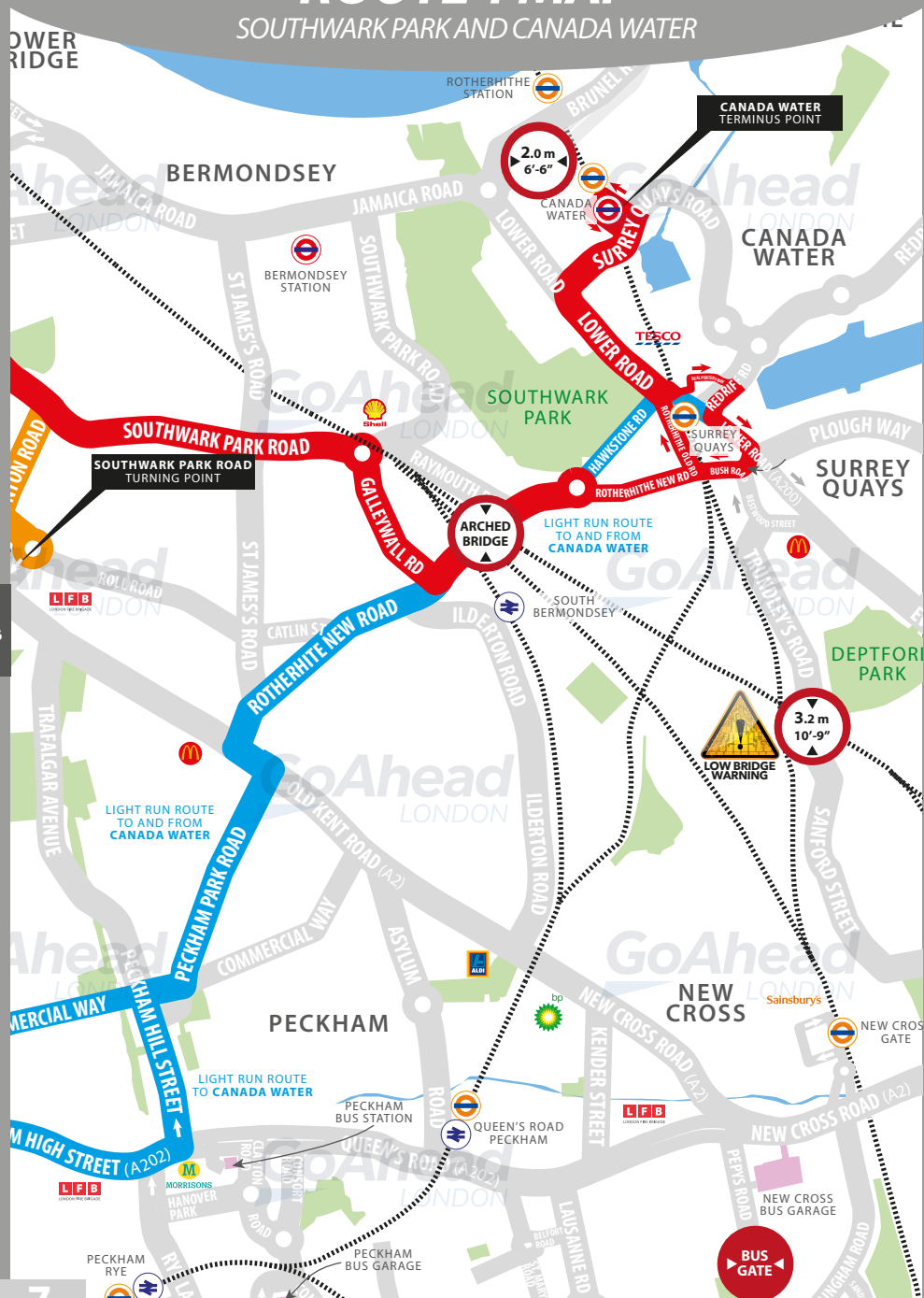
ROUTE 1 MAP

ELEPHANT & CASTLE AND SOUTHWARK PARK



ROUTE 1 MAP

SOUTHWARK PARK AND CANADA WATER



RUNNING LIGHT

RUNNING OUT OF SERVICE

BLINDS:
NOT IN SERVICE
LOG OFF IBUS
IF RUNNING
LIGHT

TO CANADA WATER BUS STATION

- From **Camberwell Garage**, turn right onto Camberwell New Road
- At traffic light, continue ahead onto Camberwell Church Street **A202**
- Continue ahead onto Peckham Road and onto Peckham High Street **A202**
- At traffic light, turn left onto Peckham Hill Street **B215**
- At traffic light, turn right onto Commercial Way
- At traffic light, turn left onto Peckham Park Road **B216**
- At traffic light, turn left onto Old Kent Road **A2**
- At traffic light, turn right onto St James's Road **A2208**
- Continue ahead onto Rotherhithe New Road **A2208**
- At roundabout, take 2nd exit onto Hawkstone Road **A2208**
- At traffic light, turn left onto Lower Road (*Surrey Quays on right*) **A200**
- At traffic light, turn right onto Surrey Quays Road
- Turn left into Canada Water bus station to **stand**

FROM CANADA WATER BUS STATION

- At **stand**, exit Canada Water Bus Station
- At junction, turn right onto Surrey Quays Road
- At traffic light, turn left onto Lower Road **A200**
- Continue ahead onto Lower Road (one-way system) **A200**
- At traffic light, turn right onto Rotherhithe New Road **A2208**
- At roundabout, take 1st exit onto Rotherhithe New Road **A2208**
- Continue ahead onto St James's Road **A2208**
- At traffic light, turn left onto Old Kent Road **A2**
- At traffic light, turn right onto Peckham Park Road **B216**
- At traffic light, turn right onto Commercial Way
- At junction, turn left onto Southampton Row **B217**
- At traffic light, turn left onto Peckham Road **B215**
- Continue ahead onto Camberwell Church Street **A202**
- At traffic light, continue ahead onto Camberwell New Road **A202**
- Continue to **Camberwell Garage**

RUNNING LIGHT

RUNNING OUT OF SERVICE

BLINDS:
NOT IN SERVICE
LOG OFF IBUS
IF RUNNING
LIGHT

TO HAMPSTEAD HEATH SOUTH END GREEN

- From **Camberwell Garage**, turn right onto Camberwell New Road
- At traffic light, turn left onto Camberwell Road **A215**
- At traffic light, continue ahead onto Walworth Road **A215**
- At traffic light, turn right onto Elephant & Castle **A3**
- At Elephant & Castle, take 2nd exit onto London Road (*line of route*)
- At St George's Circus, use contra-flow bus lane onto Waterloo Road **A301**
- At traffic light, follow road towards left onto Waterloo Road (*2nd exit*) **A301**
- Follow the *line-of-route* to **stand**

FROM HAMPSTEAD HEATH SOUTH END GREEN

- At **stand**, continue ahead to the junction and turn right onto S End Green
- Turn right onto Pond Street **B518**
- Follow the *line-of-route* to Waterloo
- Continue ahead on Waterloo Road (*past Waterloo station on right*) **A301**
- Follow one-way system at St George's Circus onto London Road **A201**
- At traffic light, turn right onto Elephant & Castle
- Follow road onto Elephant & Castle (*towards Newington Butts*) **A3**
- At traffic light, turn left onto Walworth Road **A215**
- At traffic light, continue ahead onto Camberwell Road **A215**
- At traffic light, turn right onto Wyndham Road
- At traffic light, turn left onto Camberwell New Road **A202**
- Turn right onto Camberwell Station Road to **Camberwell Garage**



ROTHERHITHE NEW RD
CLEARANCE HEIGHT

DOUBLE DECK VEHICLES MUST USE
THE CENTRE OF THE ROAD

Refers to railway bridge, on Rotherhithe New Road in South Bermondsey.



TRUNDLEYS ROAD
CLEARANCE HEIGHT

DOUBLE DECK VEHICLES MUST
NOT BE USED ON THIS ROAD

Off line-of-route, south of Bestwood Street in Surrey Quays

ROUTE DIRECTIONS

RUNNING IN SERVICE

**NEVER
DIVERT OFF
LINE-OF-ROUTE
UNLESS ADVISED
BY IBUS**

TO HAMPSTEAD HEATH SOUTH END GREEN

- At **stand**, exit Canada Water Bus Station
- At junction, turn right onto Surrey Quays Road
- At traffic light, turn left onto Lower Road **A200**
- Keep left and take the immediate left onto Surrey Quays Shopping Ctr Access Rd
- At junction, turn right onto Deal Porters Way (*Tesco Extra on left*)
- At traffic light, turn right onto Redriff Road **B205**
- At traffic light, turn left onto Lower Road **A200**
- At traffic light, turn right onto Rotherhithe New Road **A2208**
- At junction, continue ahead onto Rotherhithe New Road **A2208**
- At roundabout, take 1st exit onto Rotherhithe New Road **A2208**
- After both railway bridges, turn right onto Galleywall Road
- At roundabout, take 1st exit onto Southwark Park Road **A2206**
- Continue ahead onto Grange Road **A2206**
- At traffic light, turn left onto Tower Bridge Rd **A100**
- At Bricklayers Arms one-way system, take 2nd exit onto New Kent Road **A201**
- At Elephant & Castle, follow the road to the right and take 2nd exit onto London Rd
- At St George's Circus, use contra-flow bus lane onto Waterloo Road **A301**
- At traffic light, follow road towards left onto Waterloo Road (*2nd exit*) **A301**
- Continue ahead onto Waterloo Road (*past Waterloo station on left*)
- Turn into Tenison Way bus station (*on the left before IMAX roundabout*)
- At IMAX roundabout, take 2nd exit onto Waterloo Bridge via Tenison Way
- Continue ahead on Waterloo Bridge and keep on left lane **A301**
- At traffic light, turn right onto Aldwych **A4**
- At traffic light, turn left onto Kingsway **A4200**
- At traffic light, continue ahead onto Southampton Row / Russell Square **A4200**
- Continue ahead onto Woburn Place / Tavistock Square **A4200**
- Continue ahead onto Eversholt Street **A4200**
- Continue ahead onto Eversholt Street (*past Euston Station*) **A4200**
- At traffic light, continue ahead onto Camden High Street (*one-way system*)
- Continue ahead onto Camden High Street (*past Camden Town Station*)
- At traffic light, continue ahead onto Chalk Farm Road **A502**
- Continue ahead onto Haverstock Hill and Rosslyn Hill **A502**
- At traffic light, turn right onto Pond Street **B518**
- Turn left onto S End Green to **stand**

ROUTE DIRECTIONS

RUNNING IN SERVICE

IMPORTANT
PLEASE ENSURE
YOU USE YOUR
RIBAS KEY ON
EVERY TRIP

TO CANADA WATER BUS STATION

- At **stand**, continue ahead to the junction and turn right onto S End Green
- Turn right onto Pond Street **B518**
- At traffic light, turn left onto Rosslyn Hill and onto Haverstock Hill **A502**
- Continue ahead onto Chalk Farm Road **A502**
- At traffic light, follow road left onto Castlehaven Road (*one-way system*) **A502**
- Follow the road right onto Hawley Road (*one-way system*) **A502**
- At traffic light, continue ahead/right onto Camden Street (*one-way system*)
- At traffic light, turn right onto Camden Road **A503**
- At traffic light, follow road left onto Bayham Street (*one-way system*) **A502**
- At end of road, turn left onto Crowndale Road **B512**
- At traffic light, continue ahead onto Pancras Road **A5202**
- At traffic light, continue ahead onto Midland Road **A5202**
- At traffic light, turn right onto Euston Rd (*King's Cross/St Pancras Station*) **A501**
- At end of road, turn left onto Eversholt Street **A4200**
- Continue ahead onto Tavistock Square / Woburn Place **A4200**
- Continue ahead onto Russell Square / Southampton Row **A4200**
- At traffic light, continue ahead onto Kingsway (*Holborn station on left*) **A4200**
- At traffic light, turn right onto Aldwych (*two-way road*) **A4**
- At traffic light, follow the road left onto Lancaster Place **A301**
- Continue ahead onto Waterloo Bridge **A301**
- At IMAX roundabout, take 2nd exit onto Waterloo Road (*under railway bridge*)
- Continue ahead on Waterloo Road (*past Waterloo station on right*) **A301**
- Follow one-way system at St George's Circus onto London Road **A201**
- At traffic light, turn left and take 2nd exit onto New Kent Road **A201**
- Keep left (do not go onto the flyover) and continue onto Bricklayers Arms
- At traffic light, turn right onto Grange Road **A2206**
- At traffic light, continue ahead onto Southwark Park Road **A2206**
- At roundabout, take 2nd exit onto Galleywall Road
- At junction, turn left onto Rotherhithe New Road **A2208**
- At roundabout, take 3rd exit onto Rotherhithe New Road **A2208**
- Follow road to the left onto Rotherhithe Old Road one-way system **A200**
- At traffic light, continue ahead onto Lower Road (*Surrey Quays on right*) **A200**
- At traffic light, turn right onto Surrey Quays Road
- Turn left into Canada Water bus station to **stand**

HAMPSTEAD HEATH

TERMINUS POINT

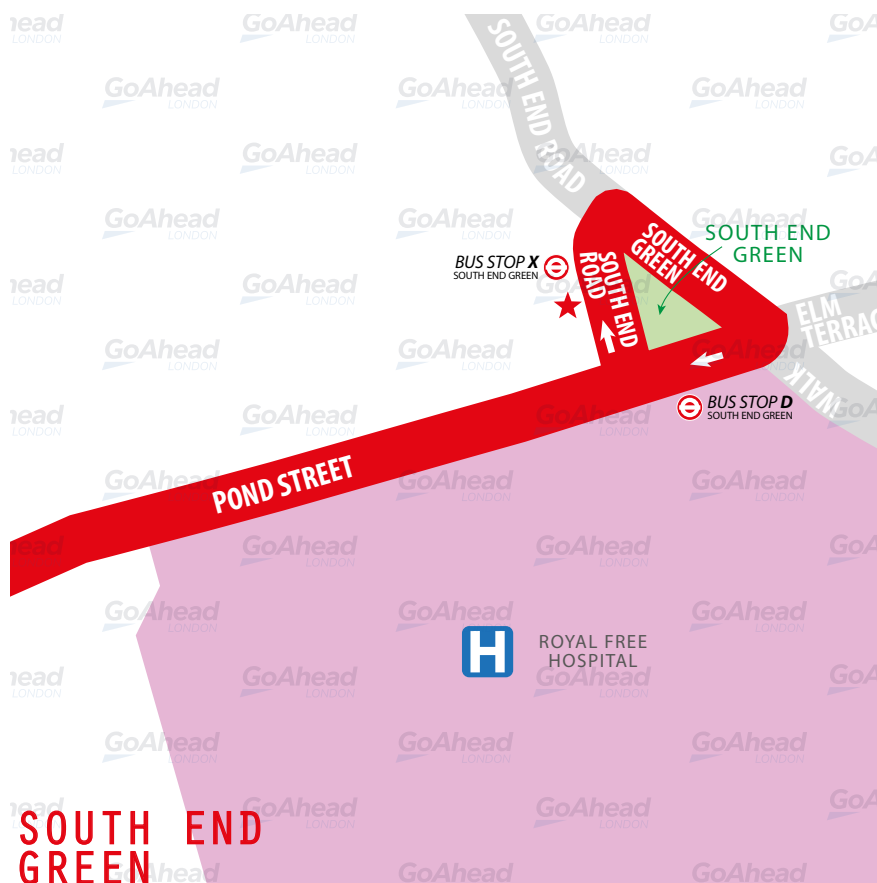
SWITCH THE
ENGINE OFF
WHILST AT THE
STAND

From Canada Water Bus Station. Proceed from South End Road to stand. Set down on South End Road at **BUS STOP X**.

Towards Canada Water Bus Station. Depart via South End Green [eastern Arm], Constantine Road to Pond Street. Pick up on Pond Street at **BUS STOP D**.

Public stand for two buses on east side of South End Road

Blind display: **HAMPSTEAD HEATH.**



CHALK FARM

TURNING POINT

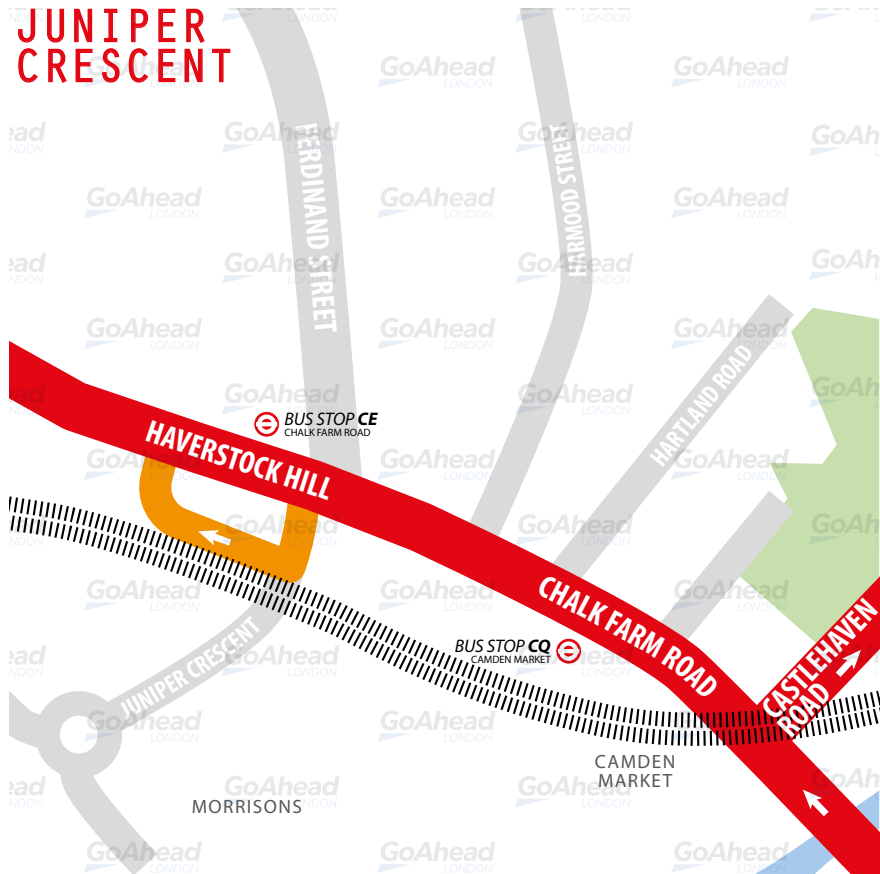
**TURNING
POINT ONLY.**
BUSES MUST NOT
STAND.

From Canada Water Bus Station. Proceed from Chalk Farm Road, Juniper Crescent. Set down on Chalk Farm Road at **BUS STOP CQ**.

Towards Canada Water Bus Station. Depart from Chalk Farm Road. Pick up on Chalk Farm Road at **BUS STOP CE**.

Turning point only - buses must not stand.

Blind display: **CHALK FARM.**



CAMDEN TOWN

CURTAILMENT POINT

SWITCH THE
ENGINE OFF
WHILST AT THE
STAND

From Canada Water Bus Station. Proceed from Camden High Street, Kentish Town Road, Camden Gardens to stand.
Set down on Camden High Street at **BUS STOP X**.

Towards Canada Water Bus Station. Depart via Camden Street to Camden Road. Pick up on Camden Road at **BUS STOP R**.

Public stand for three buses on north side of Camden Gardens, commencing 3 metres west of Camden Street and extending 31 metres west to a point 3 metres east of Kentish Town Road. **Blind display:** **CAMDEN TOWN**.



EUSTON

TURNING POINT

**TURNING
POINT ONLY.
BUSES MUST NOT
STAND.**

From Canada Water Bus Station. Proceed from Euston Bus Station, Euston Square. Set down in Euston Bus Station at **BUS STOP AP**.

Towards Canada Water Bus Station. Depart to Upper Woburn Place. Pick up on Upper Woburn Place at **BUS STOP M**.

Turning point only - buses must not stand.

Blind display: **EUSTON**.



**BUS
STATION**

RUSSELL SQUARE

TURNING POINT

**TURNING
POINT ONLY.
BUSES MUST NOT
STAND.**

From Canada Water Bus Station. Proceed from Russell Square.

Set down on Russell Square at **BUS STOP D.**

Towards Canada Water Bus Station. Depart to Southampton Row.

Pick up on Southampton Row at **BUS STOP B.**

From Hampstead Heath. Proceed from Woburn Place, Russell Square. Set

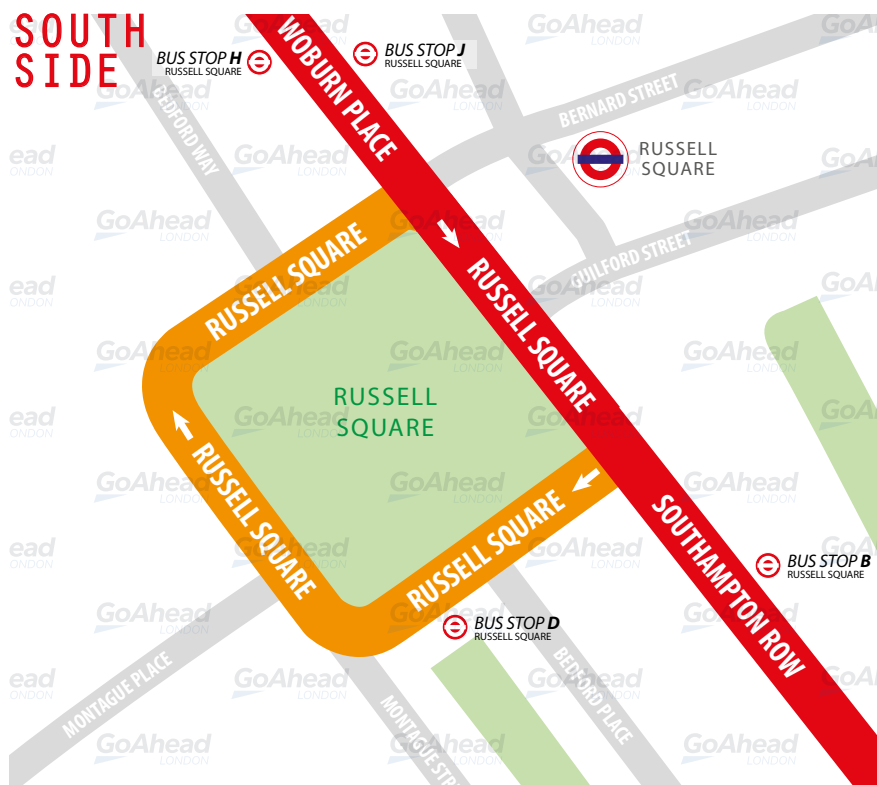
down in Woburn Place at **BUS STOP J.**

Towards Hampstead Heath. Depart to Russell Square.

Pick up on Woburn Place at **BUS STOP H.**

Turning point only - buses must not stand.

Blind display: **HOLBORN.**



HOLBORN STATION

TURNING POINT

**TURNING
POINT ONLY.**
BUSES MUST NOT
STAND.

From Canada Water Bus Station. Proceed from Kingsway, High Holborn, New Oxford Street, Bloomsbury Way, Vernon Place, Southampton Row. Set down in Southampton Row at **BUS STOP N.**

Towards Canada Water Bus Station. Depart to Southampton Row. Pick up on Southampton Row at **BUS STOP M.**

From Hampstead Heath. Proceed from Southampton Row, High Holborn, New Oxford St, Bloomsbury Wy, Vernon Pl. Set down in Southampton Row at **BUS STOP A.**

Towards Hampstead Heath. Depart to Southampton Row. Pick up on Southampton Row at **BUS STOP Y.**

Turning point only - buses must not stand.

Blind display: **HOLBORN.**



ALDWYCH

TURNING POINT

TURNING POINT ONLY.
BUSES MUST NOT STAND.

From Canada Water Bus Station. Proceed from Aldwych, Strand, Melbourne Place. Set down on Aldwych at **BUS STOP F.**

Towards Canada Water Bus Station. Depart to Aldwych.
Pick up on Aldwych at **BUS STOP S.**

Turning point only - buses must not stand.

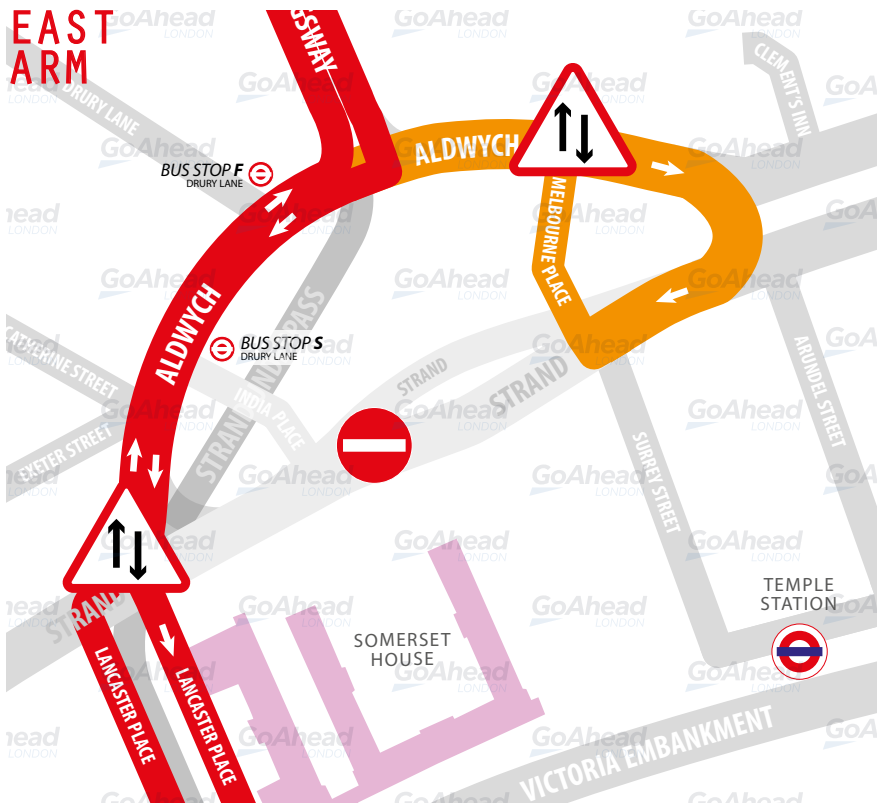
Blind display: **ALDWYCH.**



ALDWYCH
TWO-WAY SYSTEM

NEW SYSTEM. GYRATORY
REMOVED. CARE AND CAUTION

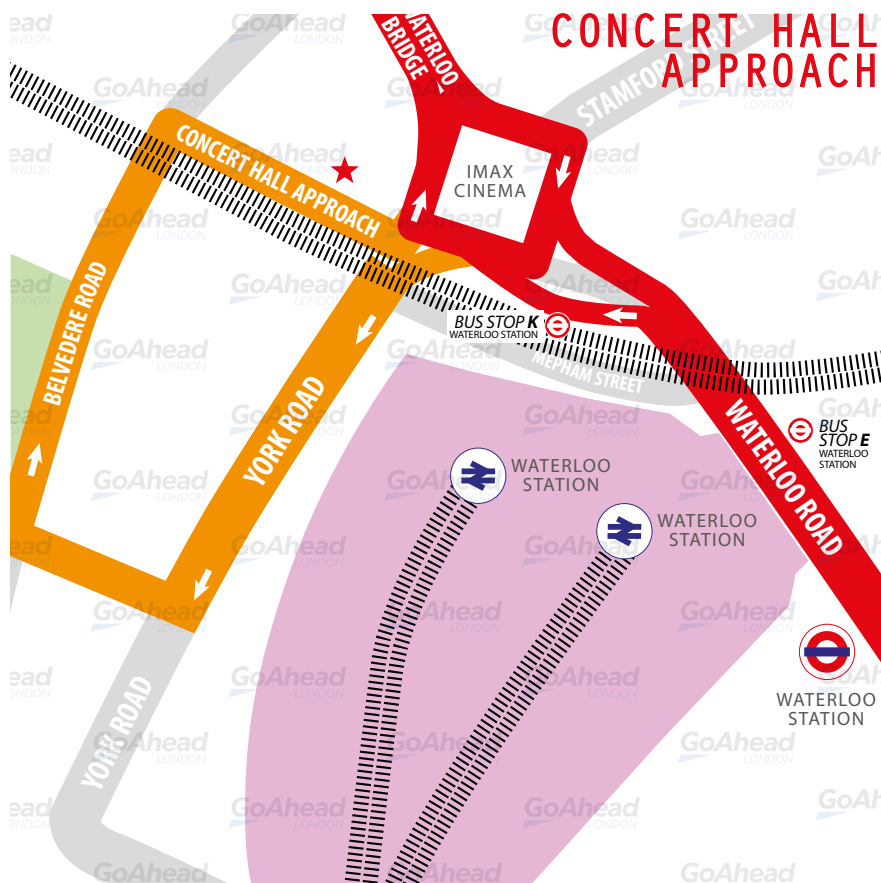
North of Waterloo Bridge in Aldwych



IMPORTANT
IF YOU REQUIRE A
COMFORT BREAK,
PLEASE ADVISE
IBUS

Towards Canada Water Bus Station. Depart to Waterloo Road.
Pick up on Waterloo Road **BUS STOP E.**

Public stand in marked bays on north side of Concert Hall Approach.
Blind display: *WATERLOO.*



ELEPHANT & CASTLE

TURNING POINT

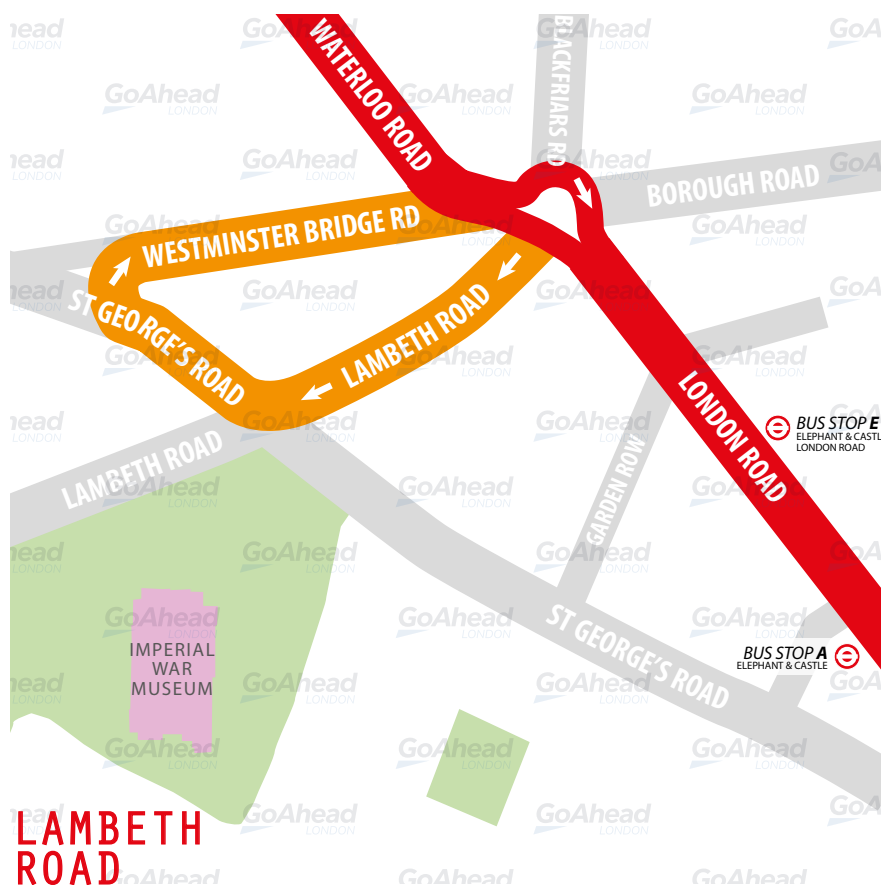
**TURNING
POINT ONLY.**
BUSES MUST NOT
STAND.

From Canada Water Bus Station. Proceed from London Road via Lambeth Road, St George's Road, Westminster Bridge Road and St George's Circus. Set down on London Road at **BUS STOP A**.

Towards Canada Water Bus Station. Depart to London Road. Pick up on London Road at **BUS STOP E**.

Turning point only - buses must not stand.

Blind display: **ELEPHANT & CASTLE**.



ELEPHANT & CASTLE

TURNING POINT

**TURNING
POINT ONLY.**
BUSES MUST NOT
STAND.

From Hampstead Heath. Proceed from Elephant and Castle, Newington Butts, Walworth Road.

Set down on London Road at **BUS STOP E**.

Towards Hampstead Heath. Depart to Elephant and Castle.

Pick up on London Road at **BUS STOP A**.

Turning point only - buses must not stand.

Blind display: **ELEPHANT & CASTLE**.



**LAMBETH
ROAD**

BRICKLAYERS ARMS

CURTAILMENT POINT

PLEASE CHECK
TRIP NUMBER
ON ETM BEFORE
DEPARTING

From Canada Water Bus Station. Proceed from Tower Bridge Road via Bricklayers Arms roundabout, Great Dover Street and Bartholomew Street to stand. Set down on Tower Bridge Road at **BUS STOP BJ**.

Towards Canada Water Bus Station. Depart via Bartholomew Street to New Kent Road. Pick up on New Kent Road at **BUS STOP BC**.

From Hampstead Heath. Proceed from New Kent Road via Bricklayers Arms roundabout, Great Dover Street and Bartholomew Street to stand. Set down on New Kent Road at **BUS STOP BC**.

Towards Hampstead Heath Depart via Bartholomew Street, New Kent Road and Bricklayers Arms roundabout. Pick up on New Kent Rd at **BUS STOP BS**.

Public stand for two buses on south side of Bartholomew Street.

Blind display: **BRICKLAYERS ARMS.**



**BARTHOLMEW
STREET**

SOUTHWARK PARK ROAD

TURNING POINT

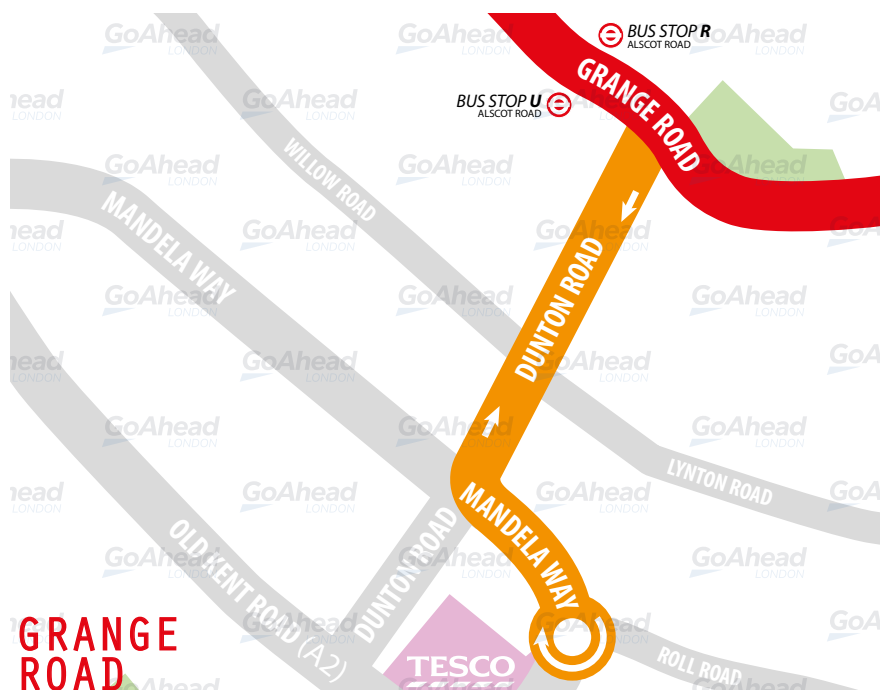
PLEASE CHECK
TRIP NUMBER
ON ETM BEFORE
DEPARTING

From Hampstead Heath. Proceed from Grange Road, Dunton Road, Mandela Way, Turning Circle, Mandela Way, Dunton Road.
Set down on Grange Road at **BUS STOP R**.

Towards Hampstead Heath. Depart to Grange Road.
Pick up on Grange Road at **BUS STOP U**.

Turning point only - buses must not stand.

Blind display: **SOUTHWARK PARK ROAD**.



KINGSWAY
OBSERVE SIGNS

CAUTION - OVERHANGING TREES
ON PARTS OF KINGSWAY

North of Aldwych in Aldwych

SURREY QUAYS STATION

TURNING POINT

PLEASE CHECK
TRIP NUMBER
ON ETM BEFORE
DEPARTING

From Hampstead Heath. Proceed from Rotherhithe Old Road, Lower Road, Surrey Quays Shopping Centre Access Road, Deal Porters Way. Set down on Rotherhithe Old Road at **BUS STOP S.**

Towards Hampstead Heath. Depart to Redriff Road. Pick up on Redriff Road at **BUS STOP L.**

Turning point only - buses must not stand.

Blind display: **BRICKLAYERS ARMS.**



CANADA WATER

TERMINUS POINT

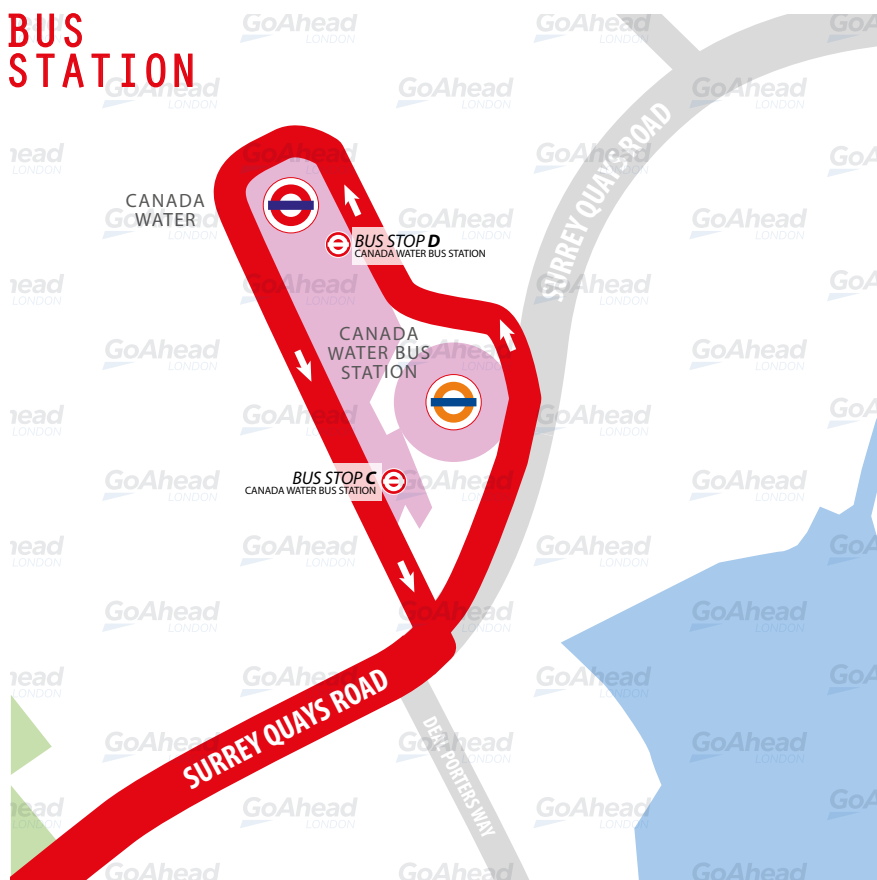
5

From Hampstead Heath. Proceed from Canada Water Bus Station direct to stand. Set down in Canada Water Bus Stn at **BUS STOP D.**

Towards Hampstead Heath. Depart to Canada Water Bus Station. Pick up in Canada Water Bus Station at **BUS STOP C.**

Private stand for four buses in 3 portions in bus station. Buses on route 1 should use the stand located on the north side of the bus station, opposite bus stop A. LBSL toilet facilities available 24 hours a day. Please note the speed restriction. **Blind display:** **CANADA WATER BUS STATION.**

BUS STATION



LOCAL HAZARDS & POINTS TO NOTE

FULL RISK ASSESSMENT VIEWABLE UPON REQUEST



BUSY PEDESTRIAN AREA | CANADA WATER BUS STN

Good observations, proceed with care and caution. 5 mph speed limit. Ensure hi-vis is worn at all times in bus movement areas. Other vehicles manoeuvring. Good observations proceed with care and caution. Crossing lanes from the stand to bus stops. Good mirror use. Proceed with caution.

TIGHT LEFT TURN | LOWER ROAD / ACCESS ROAD

Surrey Quays Shopping Centre. Tight turn left turn. Good observations and mirror use. Railings and bollards. Busy pedestrian area. Care and caution.

SHOPPERS | SURREY QUAYS SHOPPING CENTRE

End of Buses only access road. Joining with main car park road. Pedestrians walking across the roadway at any point. Two way traffic. Look out for pedestrians crossing. Check both ways for traffic before pulling out into main car park road. (Deal Porter Way).

RAILINGS | REDRIFF ROAD JUNC LOWER ROAD

Railings close to the kerb. Position bus correctly for the left turn. Good use of mirrors. Busy pedestrian area.

PARKED VEHICLES | ROTHERHITHE NEW RD JUNC BUSH RD

Parked cars reversing out of parking bays. Traffic emerging from Bush Road. Check that cars are not reversing out of parking area. As you turn the corner. Give way to traffic emerging from Bush Road on nearside.

SPEED CALMING MEASURE | ROTHERHITHE NEW ROAD

Proceed with care and caution and slow down to 10 mph.

RAILWAY BRIDGE | ROTHERHITHE NEW ROAD

16.0 railway bridge. At the railway bridge, you must slow right down to check your passage is clear, Give way if necessary.

LEFT HAND KERB | GRANGE ROAD / GALLEYWALL ROAD

Grange Road onto Galleywall Road. Left hand kerb has been extended out narrowing the entrance to road. Good observations. Wait for clearway before entering Galleywall Road. Space is tight if other vehicles are waiting to turn right out of Galleywall Road.

LOCAL HAZARDS & POINTS TO NOTE

FULL RISK ASSESSMENT VIEWABLE UPON REQUEST



VARIOUS HAZARDS | GALLEYWALL ROAD

Speed measure in place. Speed table outside the school is higher than the others. Proceed with care and caution and slow down to 10 mph. Traffic emerging from Galleywall Road Trading Estate. Take care in the area of the trading estate entrance - lorries manoeuvring and car parking.

PARKED VEHICLES | SOUTHWARK PARK ROAD

Car parking in the area, Busy pedestrian area with speed calming measures in place. Proceed with care and caution reduce speed at speed calming measures.

CYCLIST PRIORITY LANE | SOUTHWARK PARK ROAD

Good forward planning. Proceed with care and caution, good use of mirrors.

SPEED CALMING MEASURE | GRANGE ROAD

Good road planning and observations. Proceed with care and caution. Good mirror use when passing traffic island and bollards.

PARKED VEHICLES | TOWER BRIDGE ROAD

Pedestrians appearing from between cars. Watch out for pedestrians crossing between cars proceed with care and caution.

VARIOUS HAZARDS | NEW KENT ROAD

At a number of traffic lights and junctions along this road. Bus lanes, pedestrians crossing, railings and low trees sited close to the edge of the road. Care and caution when around cyclists. Good observation and mirror use. Do not drive too close to the kerb edge or near cyclists.

ROUNDBOUT | ELEPHANT & CASTLE

Roundabout both ways. New road layout with cyclist priority lanes. Other motorists not sure where to go. Good observations, watch out for motorists who change lanes without indication and cutting across buses. Good use of mirrors for cyclists especially at traffic lights.

BUSY PEDESTRIAN AREA | LONDON ROAD

Students from the university and tube station. Good observations keeping an eye out for pedestrians crossing at any time. Proceed with care and caution.

LOCAL HAZARDS & POINTS TO NOTE

FULL RISK ASSESSMENT VIEWABLE UPON REQUEST



BUSY PEDESTRIAN AREA | ST GEORGE'S CIRCUS

Good observations keeping an eye out for pedestrians crossing at any time. Proceed with care and caution.

CONTRAFLOW LANE | WESTMINSTER BRIDGE ROAD

Contraflow lane into Waterloo Complex pedestrian crossing system. Extra care required when driving through junction. Speed to a minimum, looking out for pedestrians who may misjudge crossing.

BUSY PEDESTRIAN AREA | WATERLOO STATION

Pedestrians may dash out. Proceed with care and caution.

VOLUME OF PEDESTRIANS | TENISON WAY BUS STATION

Pedestrians crossing at various points in the bus station, plus bus movements emerging from the bus station into main traffic flow. Keep a look out for all pedestrians who may wander over the concourse at times. Watch for other buses pulling out at the same time as yourself. When leaving the bus station, only move into the main traffic flow on the traffic light signal.

CYCLE LANE | WATERLOO BRIDGE

Many cyclists especially around peak rush hours. Proceed with care caution. Only overtake when safe to do so.

HIGH RISK - LOW LEVEL UNDERPASS | WATERLOO BRIDGE

Underpass to Kingsway at northern end (11.ft). Not suitable for double deckers.

NEW ROAD LAYOUT AND TWO-WAY SYSTEM | ALDWYCH

Two-way layout from one-way system. Other drivers unsure of new system. Proceed with care and caution and beware of vehicles changing position without warning. Ensure correct lane usage is maintained.

HIGH RISK - LOW TREES | ALDWYCH

Low trees close to the kerb on both side of road. Keep away from the kerb edge.

HIGH RISK - LOW TREES | KINGSWAY

There is a height restriction of 8'3" feet (2.5m) on certain parts of this road. Please take note of all the signs which relate to the low trees on both sides.

LOCAL HAZARDS & POINTS TO NOTE

FULL RISK ASSESSMENT VIEWABLE UPON REQUEST



LOW TREES | HOLBORN STATION

Low trees close to kerb. Care and Caution serving the bus stop.

LOW TREES | SOUTHAMPTON ROW

Two lanes into one after junction with Kingsway. Low trees close to kerb. Be patient and filter with flowing traffic.

VOLUME OF VEHICLES | EUSTON STATION

Heavy pedestrian traffic. Buses entering and departing Euston Station. Extreme Care and caution required.

BUSY PEDESTRIAN AREA | MORNINGTON CRESCENT

Heavy pedestrian traffic during peak times. Care and caution required.

BUSY PEDESTRIAN AREA | CAMDEN TOWN

Narrow lanes / cycle lanes. Give extra space to vulnerable road users.

BUSY PEDESTRIAN AREA | CAMDEN MARKET

Heavy pedestrian traffic especially at weekends. Tourist area. Be aware of the unexpected. Pedestrians stepping into the roadway.

CYCLISTS | CHALK FARM ROAD

Narrow lanes / bus stops transverse by cycle lanes. Care and caution when alighting passengers.

CYCLISTS | BELSIZE PARK AND HAVERSTOCK HILL

Narrow lanes / cycle lanes both sides of the road. Low speed / care and caution with vulnerable road users.

EMERGENCY SERVICES | ROYAL FREE HOSPITAL

Emergency services entering / leaving the hospital. Care and caution required.

BUS STAND | SOUTH END GREEN BUS STAND

Tight left turn to bus stand. Room for 2 buses only at any time. Check space is available before turning onto bus stand. Do not block the turn for any reason.

OTHER INFORMATION

CODES AND EMERGENCY RADIO PROCEDURES

REMAIN CALM:
GIVE ACCURATE
INFORMATION.
WE'RE HERE
TO ASSIST!

ROUTE 1 | CURTAILMENT ABBREVIATIONS

HH	Hampstead Heath S End Green	CF	Chalk Farm
CT	Camden Town	ES	Euston Station
RS	Russell Square	HOL	Holborn
ALD	Aldwych	WAT	Waterloo
ECG	Elephant & Castle, St Georges	EC	Elephant & Castle
BA	Bricklayers Arms	SQ	Surrey Quays
SPR	Southwark Park Road	CW	Canada Water Bus Station

FACILITIES | THROUGHOUT THE ROUTE

- **Canada Water Bus Station.**
- **Tenison Way, Waterloo.**

If you urgently need to use a facility, please inform iBus immediately.

CODE RED | EMERGENCY RADIO PROCEDURE

If you require the Emergency Services to attend your vehicle (for example in the event of passenger injury, assault or major RTA), you should contact CentreComm using the radio's Code Red facility. To call CentreComm, **hold down the Code Red button on your vehicle's radio for at least 3 seconds** until you hear a ringing tone to indicate that your call has been connected. Hold down the foot switch in the cab when you are speaking, and end what you have to say with the word "over" to indicate that you expect a response, or "over and out" if this is the end of your communication. Release the foot switch when you are not speaking. Remember to speak slowly and clearly. Note that you will usually receive a radio call from your depot shortly after you make a Code Red call. **You should not use the radio whilst the vehicle is in motion.**

CODE
GREEN

Call your garage
for non-emergency,
mechanical defects,
help or advice

CODE
BLUE

Call CentreComm
for non-emergency,
incident reporting
or diversions

CODE
RED

Call CentreComm
for emergency
services, passenger
injury or assault

1

Route Guide & Hazard Awareness

**TOTTENHAM COURT ROAD - ALDWYCH - ELEPHANT & CASTLE
TOWER BRIDGE ROAD - GALLEYWALL ROAD - CANADA WATER**



Photo | Mark Colegate

CONTENTS

THINGS TO REMEMBER

Make notes along the way.

3

FULL ROUTE 1 MAP

Between Tottenham Court Rd and Elephant & Castle.

4

FULL ROUTE 1 MAP

Between Elephant & Castle and Bermondsey.

5

FULL ROUTE 1 MAP

Between Bermondsey and Canada Water.

6

FULL ROUTE 1 MAP

Between Canada Water and Morden Wharf garage.

7

RUNNING LIGHT

To and from Canada Water Bus Station.

8

RUNNING LIGHT

To Tottenham Court Road Station.

9

RUNNING LIGHT

From Tottenham Court Road Station.

10

ALTERNATIVE RUNNING LIGHT

To Tottenham Court Road Station.

11

ALTERNATIVE RUNNING LIGHT

From Tottenham Court Road Station.

12

IN SERVICE

Route guide from Canada Water to Tottenham Court Road.

13

IN SERVICE

Route guide from Tottenham Court Road to Canada Water.

14

TOTTENHAM COURT ROAD

Terminus point and map.

15

HOLBORN

Curtailment point and map.

16

ALDWYCH

Curtailment point and map.

17

WATERLOO

Curtailment point and map.

18

CONTENTS

ELEPHANT & CASTLE

Turning point
and map.

19

NEWINGTON BUTTS

Turning point
and map.

20

BRICKLAYERS ARMS

Curtailment point
and map.

21

SURREY QUAYS

Turning point
and map.

22

SOUTHWARK PARK ROAD

Turning point
and map.

23

CANADA WATER

Terminus point
and map.

24

LOCAL HAZARDS

Hazards to be
aware of and
other points to
note.

25

LOCAL HAZARDS

Hazards to be
aware of and
other points to
note.

26

LOCAL HAZARDS

Hazards to be
aware of and
other points to
note.

27

LOCAL HAZARDS

Hazards to be
aware of and
other points to
note.

28

THINGS TO REMEMBER

Make notes along
the way.

29

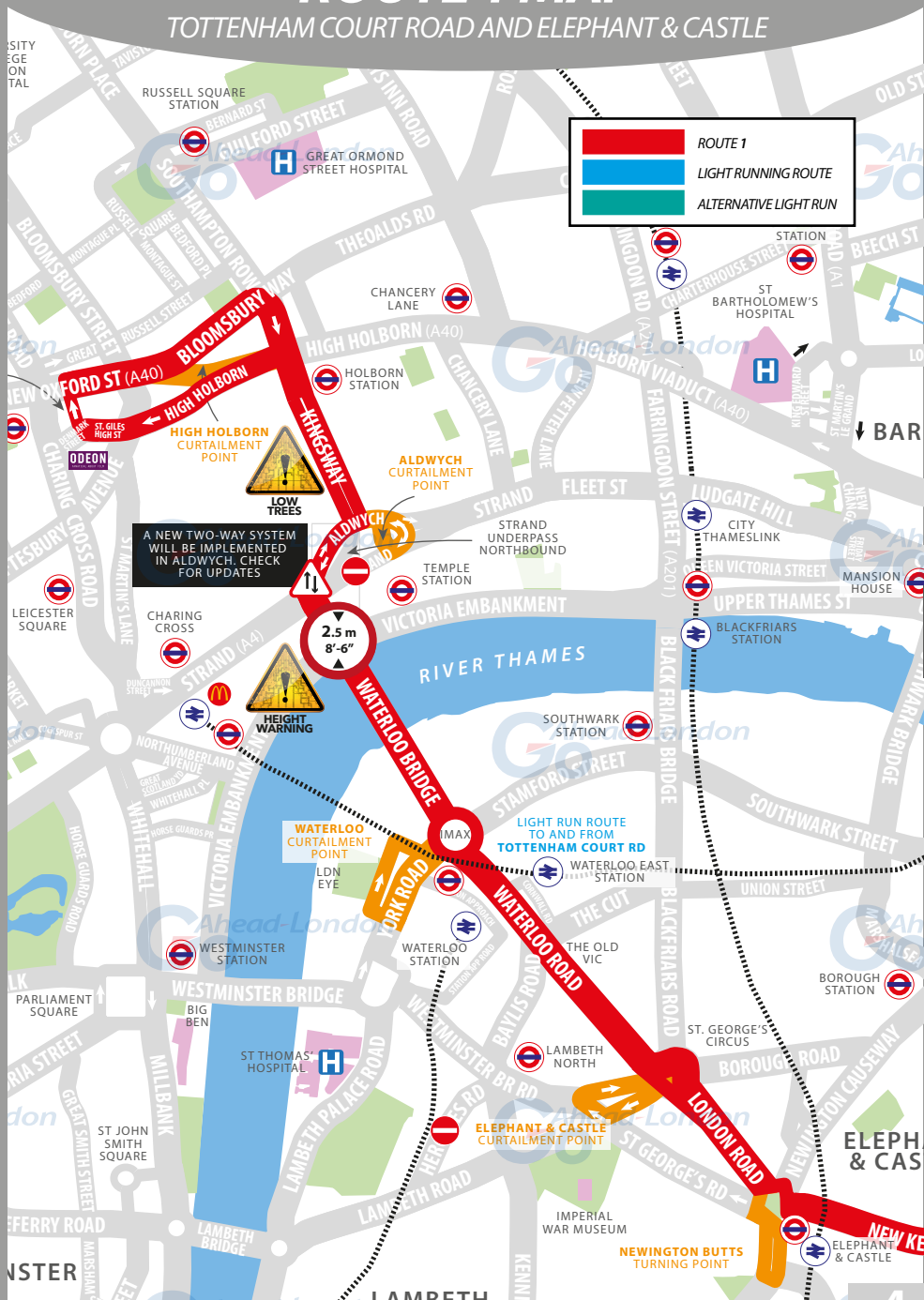
CODES & PROCEDURES

Facility codes,
curtailment abrv
& emergency radio
procedure.

30

ROUTE 1 MAP

TOTTENHAM COURT ROAD AND ELEPHANT & CASTLE



GO TO
PAGE 4

ROUTE 1 MAP

ELEPHANT & CASTLE AND BERMONDSEY

THIS GUIDE IS
DESIGNED TO
ASSIST YOU ON
ROUTE 1.
ENJOY!



GO TO
PAGE 3

GO TO
PAGE 5

ROUTE 1 MAP

BERMONDSEY AND CANADA WATER



GO TO
PAGE 4

GO TO
PAGE 6

CANADA WATER AND MORDEN WHARF



RUNNING LIGHT

RUNNING OUT OF SERVICE

IMPORTANT
LOG OFF IBUS
IMMEDIATELY
IF RUNNING
LIGHT

TO CANADA WATER BUS STATION

- From **Morden Wharf garage**, ahead on Morden Wharf Road
- Turn right onto Tunnel Avenue (see note below)
- At traffic light, turn right onto Blackwall Lane **A2203**
- At traffic light, turn right onto Woolwich Road (*BP petrol station on right*) **A206**
- Continue ahead onto Romney Road and Nelson Road (*one-way system*) **A206**
- Follow road to the right onto Greenwich Church Street **A206**
- Keep left and at traffic light, turn left onto Creek Road **A206**
- Continue ahead onto Evelyn Street **A200**
- At roundabout, take 2nd exit onto Evelyn Street **A200**
- Follow traffic to the left onto Bestwood St (*McDonald's on left*) **A200**
- Continue ahead onto Bush Road and Rotherhithe New Road **A2208**
- Keep right and follow road to the right onto Rotherhithe Old Road **A2216**
- At traffic light, continue ahead onto Lower Road (*Surrey Quays on right*) **A200**
- At traffic light, turn right onto Surrey Quays Road
- Turn left into Canada Water bus station to **stand**

FROM CANADA WATER BUS STATION

- At **stand**, exit Canada Water Bus Station
- At junction, turn right onto Surrey Quays Road
- At traffic light, turn left onto Lower Road **A200**
- Continue ahead onto Lower Road (*one-way system*) **A200**
- Continue ahead onto Evelyn Street (*McDonald's on right*) **A200**
- At roundabout, take 2nd exit onto Evelyn Street **A200**
- At traffic light, continue ahead onto Creek Road **A200**
- At junction, follow road left onto Greenwich Church Street **A206**
- Follow the road right onto College Approach **A206**
- Follow the road right onto King William Walk **A206**
- At traffic light, turn left onto Romney Road **A206**
- Continue ahead onto Trafalgar Road (*BP petrol station on left*) **A206**
- At traffic light, turn left onto Blackwall Lane **A2203**
- At traffic light, turn left onto Tunnel Avenue
- Turn left onto Morden Wharf Road to **Morden Wharf garage**

Please note: All double deck buses **MUST TURN RIGHT** out of Morden Wharf garage onto Tunnel Lane.

RUNNING LIGHT

RUNNING OUT OF SERVICE

BLINDS:
NOT IN SERVICE
LOG OFF IBUS
IF RUNNING
LIGHT

TO TOTTENHAM COURT ROAD STATION

- From **Morden Wharf garage**, ahead on Morden Wharf Road
- Turn right onto Tunnel Avenue (see note below)
- At traffic light, turn right onto Blackwall Lane **A2203**
- At traffic light, turn right onto Woolwich Road (*BP petrol station on right*) **A206**
- Continue ahead onto Romney Road and Nelson Road (*one-way system*) **A206**
- Follow road to the right onto Greenwich Church Street **A206**
- Keep left and at traffic light, turn left onto Creek Road **A206**
- Continue ahead onto Evelyn Street **A200**
- At roundabout, take 2nd exit onto Evelyn Street **A200**
- Follow traffic to the left onto Bestwood St (*McDonald's on left*) **A200**
- Continue ahead onto Bush Road and Rotherhithe New Road **A2208**
- Keep right and follow road to the right onto Rotherhithe Old Road **A2216**
- At traffic light, continue ahead onto Lower Rd (*Surrey Quays station on right*) **A200**
- At traffic light, continue ahead onto Lower Road **A200**
- At roundabout, keep left and take 1st exit onto Jamaica Road **A200**
- Keep left and follow road to the left onto Tanner Street and Druid Street **A200**
- At traffic light, turn left onto Tower Bridge Road (*under railway bridge*) **A100**
- At Bricklayers Arms one-way system, take 2nd exit onto New Kent Road **A201**
- At Elephant & Castle, follow the road to the right and take 2nd exit onto London Rd
- At St George's Circus, use contra-flow bus lane onto Waterloo Road **A301**
- At traffic light, follow road towards left onto Waterloo Road (*2nd exit*) **A301**
- Continue ahead onto Waterloo Road (*past Waterloo station on left*)
- Turn into Tenison Way bus station (*on the left before IMAX roundabout*)
- At IMAX roundabout, take 2nd exit onto Waterloo Bridge via Tenison Way
- Continue ahead on Waterloo Bridge and keep on left lane **A301**
- At traffic light, turn right onto Aldwych (*two-way road*) **A4**
- At traffic light, turn left onto Kingsway **A4200**
- At traffic light, turn left onto High Holborn **A40**
- At traffic light, continue ahead onto St Giles Street **A40**
- Turn right onto Earnshaw Street to **stand**

RUNNING LIGHT

RUNNING OUT OF SERVICE

BLINDS:
NOT IN SERVICE
LOG OFF IBUS
IF RUNNING
LIGHT

FROM TOTTENHAM COURT ROAD STATION

- At **stand**, continue ahead to traffic light
- At traffic light, turn right onto New Oxford Street **A40**
- At traffic light, continue ahead onto Bloomsbury Way **A40**
- At traffic light, turn right onto Southampton Row **A4200**
- At traffic light, continue ahead onto Kingsway (*Holborn station on left*) **A4200**
- At traffic light, turn right onto Aldwych (*two-way road*) **A4**
- At traffic light, follow the road left onto Lancaster Place **A301**
- Continue ahead onto Waterloo Bridge **A301**
- At IMAX roundabout, take 2nd exit onto Waterloo Road (*under railway bridge*)
- Continue ahead on Waterloo Road (*past Waterloo station on right*) **A301**
- Follow one-way system at St George's Circus onto London Road **A201**
- At traffic light, turn left and take 2nd exit onto New Kent Road **A201**
- Keep left (do not go onto the flyover) and continue onto Bricklayers Arms
- At Bricklayers Arms one-way system, take 2nd exit onto Tower Bridge Rd **A100**
- At traffic light (*after railway bridge*), turn right onto Tooley Street **A200**
- Continue ahead on Jamaica Road (*Bermondsey station on right*) **A200**
- At Rotherhithe Tunnel roundabout, take 3rd exit onto Lower Road **A200**
- At traffic light, continue ahead onto Lower Road **A200**
- Continue ahead on one-way system (*McDonald's on right*) **A200**
- Continue ahead onto Evelyn Street (*Surrey Quays station on right*) **A200**
- At roundabout, take 2nd exit onto Evelyn Street **A200**
- At traffic light, continue ahead onto Creek Road **A200**
- At junction, follow road left onto Greenwich Church Street **A206**
- Follow the road right onto College Approach **A206**
- Follow the road right onto King William Walk **A206**
- At traffic light, turn left onto Romney Road **A206**
- Continue ahead onto Trafalgar Road (*BP petrol station on left*) **A206**
- At traffic light, turn left onto Blackwall Lane **A2203**
- At traffic light, turn left onto Tunnel Avenue and into **Morden Wharf garage**



TRUNDLEYS ROAD
CLEARANCE HEIGHT

DOUBLE DECK VEHICLES MUST
NOT BE USED ON THIS ROAD

Off line-of-route, south of Bestwood Street in Surrey Quays

RUNNING LIGHT

ALTERNATIVE NX ROUTE - OUT OF SERVICE

BLINDS:
NOT IN SERVICE
LOG OFF IBUS
IF RUNNING
LIGHT

TO TOTTENHAM COURT ROAD STATION

- From **Morden Wharf garage**, ahead on Morden Wharf Road
- Turn right onto Tunnel Avenue (see note below)
- At traffic light, turn right onto Blackwall Lane **A2203**
- At traffic light, turn right onto Woolwich Road (*BP petrol station on right*) **A206**
- Continue ahead onto Romney Road and Nelson Road (*one-way system*) **A206**
- At traffic light, turn left onto Greenwich Church Street **A206**
- Continue ahead onto Greenwich High Road **A206**
- At traffic light, turn right onto Deptford Bridge (*Deptford Bridge stn on left*) **A2**
- Continue ahead onto Deptford Broadway **A2**
- Continue ahead onto New Cross Road **A2**
- At traffic light, turn left onto Amersham Road **A2**
- Keep right and turn right onto Parkfield Road **A2**
- At traffic light, turn right onto Lewisham Way **A2**
- Keep left and follow road to the left onto New Cross Road **A2**
- Keep right and follow road to the right onto New Cross Road **A2**
- At traffic light, continue ahead onto Old Kent Road **A2**
- At traffic light, continue ahead onto Old Kent Road (*past McDonald's*) **A2**
- At Bricklayers Arms one-way system, take 2nd exit onto New Kent Road **A201**
- At Elephant & Castle, follow the road to the right and take 2nd exit onto London Rd
- At St George's Circus, use contra-flow bus lane onto Waterloo Road **A301**
- At traffic light, follow road towards left onto Waterloo Road (*2nd exit*) **A301**
- Continue ahead onto Waterloo Road (*past Waterloo station on left*)
- Turn into Tenison Way bus station (*on the left before IMAX roundabout*)
- At IMAX roundabout, take 2nd exit onto Waterloo Bridge via Tenison Way
- Continue ahead on Waterloo Bridge and keep on left lane **A301**
- At traffic light, turn right onto Aldwych **A4**
- At traffic light, turn left onto Kingsway **A4200**
- At traffic light, turn left onto High Holborn **A40**
- At traffic light, continue ahead onto St Giles Street **A40**
- Turn right onto Earnshaw Street to **stand**



BLACKWALL TUNNEL
CLEARANCE HEIGHT

DOUBLE DECK VEHICLES MUST
TURN RIGHT OUT OF GARAGE

Off line-of-route, north of Tunnel Avenue in North Greenwich

RUNNING LIGHT

ALTERNATIVE NX ROUTE - OUT OF SERVICE

BLINDS:
NOT IN SERVICE
LOG OFF IBUS
IF RUNNING
LIGHT

FROM TOTTENHAM COURT ROAD STATION

- At **stand**, continue ahead to traffic light
- At traffic light, turn right onto New Oxford Street **A40**
- At traffic light, continue ahead onto Bloomsbury Way **A40**
- At traffic light, turn right onto Southampton Row **A4200**
- At traffic light, continue ahead onto Kingsway (*Holborn station on left*) **A4200**
- At traffic light, turn right onto Aldwych (*two-way road*) **A4**
- At traffic light, follow the road left onto Lancaster Place **A301**
- Continue ahead onto Waterloo Bridge **A301**
- At IMAX roundabout, take 2nd exit onto Waterloo Road (*under railway bridge*)
- Continue ahead on Waterloo Road (*past Waterloo station on right*) **A301**
- Follow one-way system at St George's Circus onto London Road **A201**
- At traffic light, turn left and take 2nd exit onto New Kent Road **A201**
- Keep right (use the flyover) and continue onto Old Kent Road **A2**
- At traffic light, continue ahead onto Old Kent Road (*past Tesco on left*) **A2**
- At traffic light, continue ahead onto Old Kent Road **A2**
- Follow road to the left onto New Cross Road (*New Cross garage on right*) **A2**
- Continue ahead on one-way system (*New Cross Gate Overground on left*) **A2**
- Continue ahead onto New Cross Road **A2**
- Continue ahead onto Deptford Broadway **A2**
- Continue ahead onto Deptford Bridge (*Deptford Bridge station on right*) **A2**
- At traffic light, turn left onto Greenwich High Road **A206**
- At traffic light, continue ahead onto Greenwich Church Street **A206**
- Follow one-way system onto Greenwich Church Street **A206**
- Follow the road right onto College Approach **A206**
- Follow the road right onto King William Walk **A206**
- At traffic light, turn left onto Romney Road **A206**
- Continue ahead onto Trafalgar Road (*BP petrol station on left*) **A206**
- At traffic light, turn left onto Blackwall Lane **A2203**
- At traffic light, turn left onto Tunnel Avenue and into **Morden Wharf garage**



BLACKWALL TUNNEL
CLEARANCE HEIGHT

DOUBLE DECK VEHICLES MUST
TURN RIGHT OUT OF GARAGE

Off line-of-route, north of Tunnel Avenue in North Greenwich

ROUTE DIRECTIONS

RUNNING IN SERVICE

**NEVER
DIVERT OFF
LINE-OF-ROUTE
UNLESS ADVISED
BY IBUS**

TO TOTTENHAM COURT ROAD STATION

- At **stand**, exit Canada Water Bus Station
- At junction, turn right onto Surrey Quays Road
- At traffic light, turn left onto Lower Road **A200**
- Keep left and take the immediate left onto Surrey Quays Shopping Ctr Access Rd
- At junction, turn right onto Deal Porters Way (*Tesco Extra on left*)
- At traffic light, turn right onto Redriff Road **B205**
- At traffic light, turn left onto Lower Road **A200**
- At traffic light, turn right onto Rotherhithe New Road **A2208**
- At junction, continue ahead onto Rotherhithe New Road **A2208**
- At roundabout, take 1st exit onto Rotherhithe New Road **A2208**
- After both railway bridges, turn right onto Galleywall Road
- At roundabout, take 1st exit onto Southwark Park Road **A2206**
- Continue ahead onto Grange Road **A2206**
- At traffic light, turn left onto Tower Bridge Rd **A100**
- At Bricklayers Arms one-way system, take 2nd exit onto New Kent Road **A201**
- At Elephant & Castle, follow the road to the right and take 2nd exit onto London Rd
- At St George's Circus, use contra-flow bus lane onto Waterloo Road **A301**
- At traffic light, follow road towards left onto Waterloo Road (*2nd exit*) **A301**
- Continue ahead onto Waterloo Road (*past Waterloo station on left*)
- Turn into Tenison Way bus station (*on the left before IMAX roundabout*)
- At IMAX roundabout, take 2nd exit onto Waterloo Bridge via Tenison Way
- Continue ahead on Waterloo Bridge and keep on left lane **A301**
- At traffic light, turn right onto Aldwych **A4**
- At traffic light, turn left onto Kingsway **A4200**
- At traffic light, turn left onto High Holborn **A40**
- At traffic light, continue ahead onto St Giles Street **A40**
- Turn right onto Earnshaw Street to **stand**



EDWARD STREET
CLEARANCE HEIGHT

**DOUBLE DECK VEHICLES MUST
NOT BE USED ON THIS ROAD**

Off line-of-route, west of Creek Road/Evelyn Street in Deptford

ROUTE DIRECTIONS

RUNNING IN SERVICE

IMPORTANT
PLEASE ENSURE
YOU USE YOUR
RIBAS KEY ON
EVERY TRIP

TO CANADA WATER BUS STATION

- At **stand**, continue ahead to traffic light
- At traffic light, turn right onto New Oxford Street **A40**
- At traffic light, continue ahead onto Bloomsbury Way **A4200**
- At traffic light, turn right onto Southampton Row **A4200**
- At traffic light, continue ahead onto Kingsway (*Holborn station on left*) **A4200**
- At traffic light, turn right onto Aldwych (*two-way road*) **A4**
- At traffic light, follow the road left onto Lancaster Place **A301**
- Continue ahead onto Waterloo Bridge **A301**
- At IMAX roundabout, take 2nd exit onto Waterloo Road (*under railway bridge*)
- Continue ahead on Waterloo Road (*past Waterloo station on right*) **A301**
- Follow one-way system at St George's Circus onto London Road **A201**
- At traffic light, turn left and take 2nd exit onto New Kent Road **A201**
- Keep left (do not go onto the flyover) and continue onto Bricklayers Arms
- At traffic light, turn right onto Grange Road **A2206**
- At traffic light, continue ahead onto Southwark Park Road **A2206**
- At roundabout, take 2nd exit onto Galleywall Road
- At junction, turn left onto Rotherhithe New Road **A2208**
- At roundabout, take 3rd exit onto Rotherhithe New Road **A2208**
- Follow road to the left onto Rotherhithe Old Road one-way system **A200**
- At traffic light, continue ahead onto Lower Road (*Surrey Quays on right*) **A200**
- At traffic light, turn right onto Surrey Quays Road
- Turn left into Canada Water bus station to **stand**



ROTHERHITHE NEW RD
CLEARANCE HEIGHT

DOUBLE DECK VEHICLES MUST USE
THE CENTRE OF THE ROAD

Refers to railway bridge, on Rotherhithe New Road in South Bermondsey.

TOTTENHAM COURT ROAD

TERMINUS POINT

SWITCH THE
ENGINE OFF
WHILST AT THE
STAND

From Canada Water Bus Station. Proceed from Earnshaw Street direct to stand. Set down in Earnshaw Street at **ALIGHTING POINT**.

Towards Canada Water Bus Station. Depart via Earnshaw Street to New Oxford Street. Pick up in New Oxford Street at **BUS STOP Z**.

Public stand for two buses on west side of Earnshaw Street, opposite centre line of Bucknall Street and extending 20 metres south.

Blind display: **TOTTENHAM COURT ROAD**.



HOLBORN STATION

CURTAILMENT POINT

SWITCH THE
ENGINE OFF
WHILST AT THE
STAND

From Canada Water Bus Station. Proceed from Kingsway via High Holborn and New Oxford St to stand. Set down in Kingsway at **BUS STOP P.**

Towards Canada Water Bus Station. Depart via New Oxford Street to Bloomsbury Way. Pick up in Bloomsbury Way at **BUS STOP E.**

Public offside stand for three buses on north side of New Oxford Street. No more than 2 buses on Route 1 should be scheduled to stand at any one time.

Blind display: **HOLBORN.**



KINGSWAY
OBSERVE SIGNS

CAUTION - OVERHANGING TREES
ON PARTS OF KINGSWAY

North of Aldwych in Aldwych



ALDWYCH

CURTAILMENT POINT

SWITCH THE
ENGINE OFF
WHILST AT THE
STAND

From Canada Water Bus Station. Proceed from Lancaster Place via Aldwych to stand. Set down on Aldwych at **BUS STOP E.**

Towards Canada Water Bus Station. From stand, depart to Aldwych. Pick up on Aldwych at **BUS STOP S.**

Public stand on north side of Aldwych (east arm). Additional overflow stand on the south side of Strand and Melbourne Place.

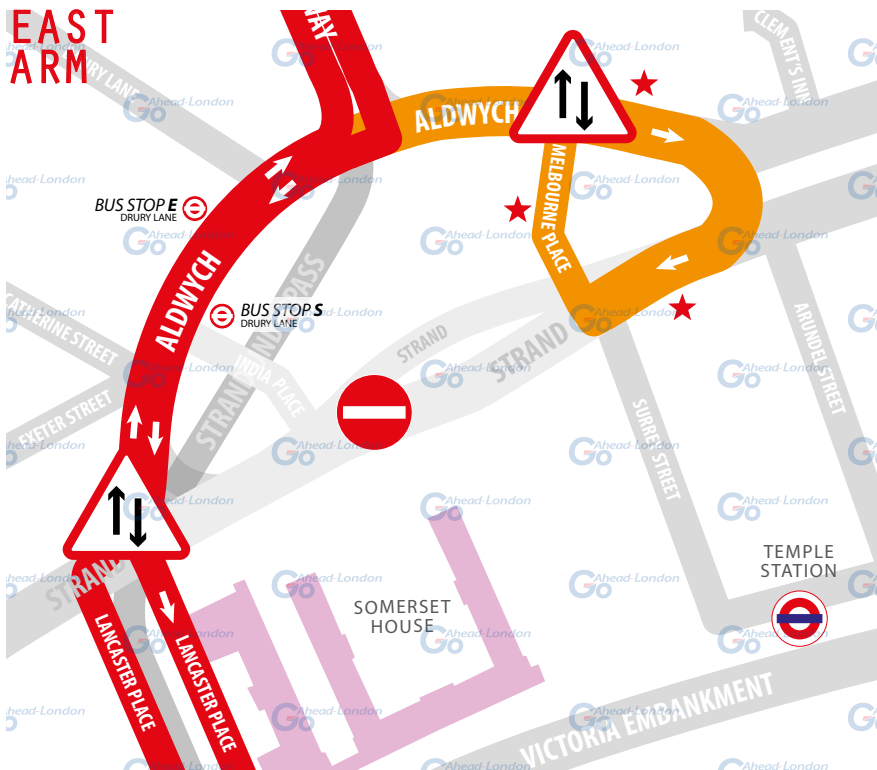
Blind display: **ALDWYCH.**



ALDWYCH
TWO-WAY SYSTEM

NEW SYSTEM. GYRATORY
REMOVED. CARE AND CAUTION

North of Waterloo Bridge in Aldwych



WATERLOO

CURTAILMENT POINT

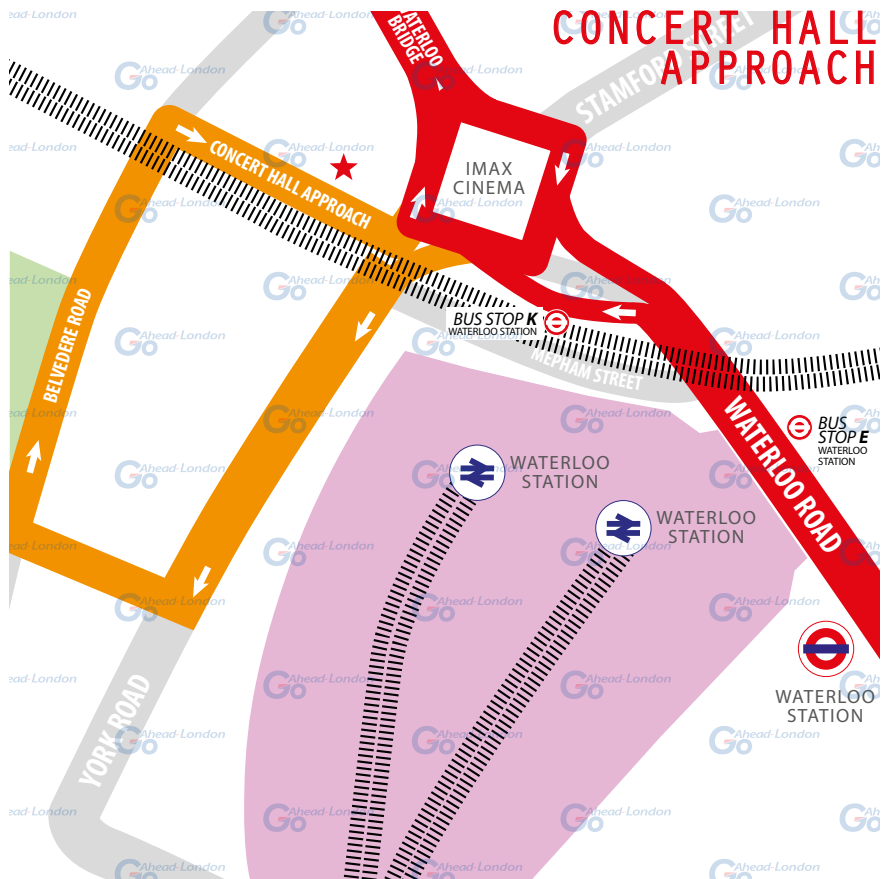
IMPORTANT
IF YOU REQUIRE
A COMFORT
BREAK, PLEASE
ADVISE
IBUS

From Canada Water Bus Station. Proceed from Tenison Way Bus Station via York Road, Chicheley Street, Belvedere Road and Concert Hall Approach to stand. Set down in Tenison Way Bus Station at **BUS STOP K**.

Towards Canada Water Bus Station. From stand, depart via Concert Hall Approach and Tenison Way to Waterloo Road. Serve **BUS STOP E**.

Public stand for 3 buses in marked bays on north side of Concert Hall Approach.

Blind display: **WATERLOO.**



ELEPHANT & CASTLE

TURNING POINT

**TURNING
POINT ONLY.
BUSES MUST NOT
STAND.**

From Canada Water Bus Station. Proceed from London Road via Lambeth Road, St George's Road, Westminster Bridge Road and St George's Circus. Set down on London Road at **BUS STOP A**.

Towards Canada Water Bus Station. Depart to London Road. Pick up at **BUS STOP E**.

Turning point only - buses must not stand.

Blind display: **ELEPHANT & CASTLE.**



ELEPHANT & CASTLE

NEWINGTON BUTTS TURNING POINT

**TURNING
POINT ONLY.**
BUSES MUST NOT
STAND.

From Tottenham Court Road. Proceed from London Road via Elephant And Castle, Newington Butts, Walworth Road and Elephant & Castle. Set down on London Road at **BUS STOP E.**

Towards Tottenham Court Road. Depart via London Road.
Pick up on London Road at **BUS STOP A.**

Turning point only - buses must not stand.

Blind display: **ELEPHANT & CASTLE.**



BRICKLAYERS ARMS

BARTHOLOMEW STREET CURTAILMENT POINT

PLEASE CHECK
TRIP NUMBER
ON ETM BEFORE
DEPARTING

From Canada Water Bus Station. Proceed from Tower Bridge Road via Bricklayers Arms roundabout, Great Dover Street and Bartholomew Street to stand. Set down in Tower Bridge Road at **BUS STOP BJ.**

Towards Canada Water Bus Station. Depart via Bartholomew Street to New Kent Road. Pick up in New Kent Road at **BUS STOP BC.**

From Tottenham Court Road. Proceed from New Kent Road via Bricklayers Arms roundabout, Great Dover Street and Bartholomew Street to stand. Set down in New Kent Road at **BUS STOP BC.**

Towards Tottenham Court Road. Depart via Bartholomew Street, New Kent Road and Bricklayers Arms roundabout. Pick up in New Kent Rd at **BUS STOP BS.**

Public stand for two buses on south side of Bartholomew Street.

Blind display: **BRICKLAYERS ARMS.**



SURREY QUAYS

TURNING POINT

PLEASE CHECK
TRIP NUMBER
ON ETM BEFORE
DEPARTING

From Tottenham Court Road. Proceed from Rotherhithe Old Road via Lower Road, Surrey Quays Shopping Centre Access Road and Deal Porters Way. Set down on Rotherhithe Old Road at **BUS STOP S.**

Towards Tottenham Court Road. Depart to Redriff Road. Pick up on Redriff Road at **BUS STOP L.**

Turning point only - buses must not stand.

Blind display: **SURREY QUAYS.**



SOUTHWARK PARK ROAD

TURNING POINT

**TURNING
POINT ONLY.**
BUSES MUST NOT
STAND.

From Tottenham Court Road. Proceed from Grange Road via Dunton Road, Mandela Way, Turning Circle, B204, Turning Circle, Mandela Way and Dunton Road. Set down on Grange Road at **BUS STOP R.**

Towards Tottenham Court Road. Depart to Grange Road. Pick up on Grange Road at **BUS STOP U.**

Turning point only - buses must not stand.

Blind display: *SOUTHWARK PARK ROAD.*



CANADA WATER

TERMINUS POINT

5

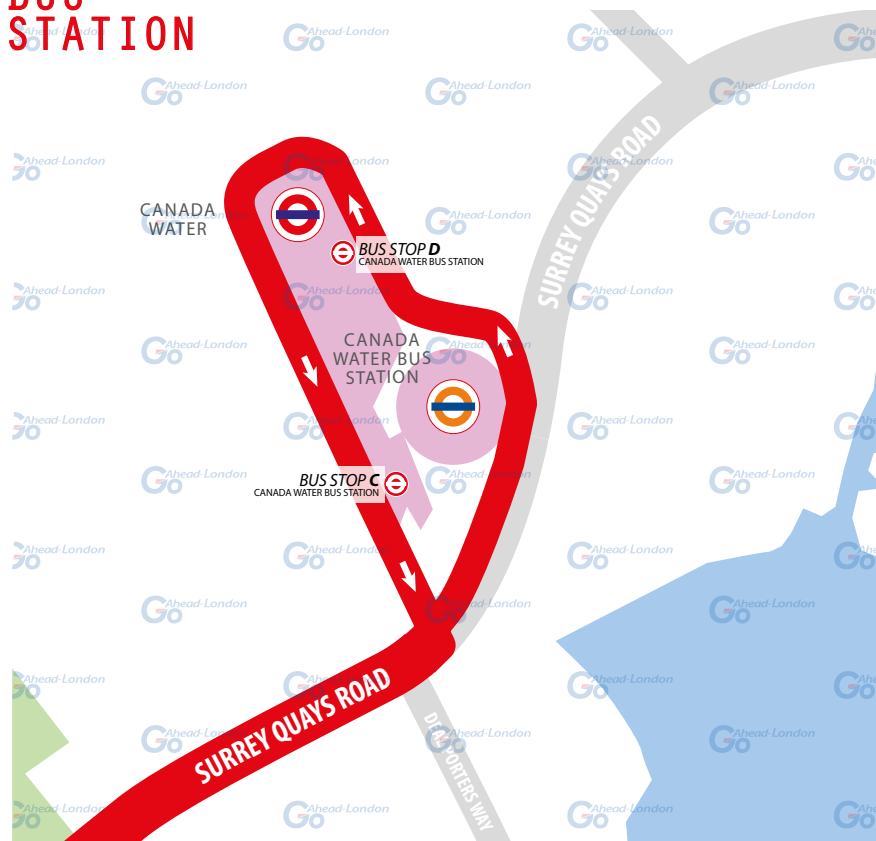
From Tottenham Court Road. Proceed from Canada Water Bus Station direct to stand. Set down in Canada Water Bus Stn at **BUS STOP D**.

Towards Tottenham Court Road. Depart to Canada Water Bus Station. Pick up in Canada Water Bus Station at **BUS STOP C**.

Private stand for four buses in 3 portions in bus station. Buses on route 1 should use the stand located on the north side of the bus station, opposite bus stop A. LBSL toilet facilities available 24 hours a day. Please note the speed restriction.

Blind display: **CANADA WATER BUS STATION.**

BUS STATION



LOCAL HAZARDS & POINTS TO NOTE

FULL RISK ASSESSMENT VIEWABLE UPON REQUEST



BUSY PEDESTRIAN AREA | CANADA WATER BUS STN

Good observations, proceed with care and caution. 5 mph speed limit. Ensure hi-vis is worn at all times in bus movement areas. Other vehicles manoeuvring. Good observations proceed with care and caution. Crossing lanes from the stand to bus stops. Good mirror use. Proceed with caution.

TIGHT LEFT TURN | LOWER ROAD / ACCESS ROAD

Surrey Quays Shopping Centre. Tight turn left turn. Good observations and mirror use. Railings and bollards. Busy pedestrian area. Care and caution.

SHOPPERS | SURREY QUAYS SHOPPING CENTRE

End of Buses only access road. Joining with main car park road. Pedestrians walking across the roadway at any point. Two way traffic. Look out for pedestrians crossing. Check both ways for traffic before pulling out into main car park road. (Deal Porter Way).

RAILINGS | REDRIFF ROAD JUNC LOWER ROAD

Railings close to the kerb. Position bus correctly for the left turn. Good use of mirrors. Busy pedestrian area.

PARKED VEHICLES | ROTHERHITHE NEW RD JUNC BUSH RD

Parked cars reversing out of parking bays. Traffic emerging from Bush Road. Check that cars are not reversing out of parking area. As you turn the corner. Give way to traffic emerging from Bush Road on nearside.

SPEED CALMING MEASURE | ROTHERHITHE NEW ROAD

Proceed with care and caution and slow down to 10 mph.

RAILWAY BRIDGE | ROTHERHITHE NEW ROAD

16.0 railway bridge. At the railway bridge, you must slow right down to check your passage is clear, Give way if necessary.

LEFT HAND KERB | GRANGE ROAD / GALLEYWALL ROAD

Grange Road onto Galleywall Road. Left hand kerb has been extended out narrowing the entrance to road. Good observations. Wait for clearway before entering Galleywall Road. Space is tight if other vehicles are waiting to turn right out of Galleywall Road.

LOCAL HAZARDS & POINTS TO NOTE

FULL RISK ASSESSMENT VIEWABLE UPON REQUEST



SPEED CALMING MEASURE | GALLEYWALL ROAD

Speed measure in place. Speed table outside the school is higher than the others. Proceed with care and caution and slow down to 10 mph.

TRAFFIC EMERGING | GALLEYWALL ROAD

Traffic emerging from Galleywall Road Trading Estate. Take care in the area of the trading estate entrance - lorries manoeuvring and car parking.

PARKED VEHICLES | SOUTHWARK PARK ROAD

Car parking in the area, Busy pedestrian area with speed calming measures in place. Proceed with care and caution reduce speed at speed calming measures.

CYCLIST PRIORITY LANE | SOUTHWARK PARK ROAD

Good forward planning. Proceed with care and caution, good use of mirrors.

SPEED CALMING MEASURE | GRANGE ROAD

Good road planning and observations. Proceed with care and caution. Good mirror use when passing traffic island and bollards.

PARKED VEHICLES | TOWER BRIDGE ROAD

Pedestrians appearing from between cars. Watch out for pedestrians crossing between cars proceed with care and caution.

VARIOUS HAZARDS | NEW KENT ROAD

At a number of traffic lights and junctions along this road. Bus lanes, pedestrians crossing, railings and low trees sited close to the edge of the road. Care and caution when around cyclists. Good observation and mirror use. Do not drive too close to the kerb edge or near cyclists.

ROUNDBABOUT | ELEPHANT & CASTLE

Roundabout both ways. New road layout with cyclist priority lanes. Other motorists not sure where to go. Good observations, watch out for motorists who change lanes without indication and cutting across buses. Good use of mirrors for cyclists especially at traffic lights.

LOCAL HAZARDS & POINTS TO NOTE

FULL RISK ASSESSMENT VIEWABLE UPON REQUEST



BUSY PEDESTRIAN AREA | LONDON ROAD

Students from the university and tube station. Good observations keeping an eye out for pedestrians crossing at any time. Proceed with care and caution.

BUSY PEDESTRIAN AREA | ST GEORGE'S CIRCUS

Good observations keeping an eye out for pedestrians crossing at any time. Proceed with care and caution.

CONTRAFLOW LANE | WESTMINSTER BRIDGE ROAD

Contraflow lane into Waterloo Complex pedestrian crossing system. Extra care required when driving through junction. Speed to a minimum, looking out for pedestrians who may misjudge crossing.

BUSY PEDESTRIAN AREA | WATERLOO STATION

Pedestrians may dash out. Proceed with care and caution.

VOLUME OF PEDESTRIANS | TENISON WAY BUS STATION

Pedestrians crossing at various points in the bus station, plus bus movements emerging from the bus station into main traffic flow. Keep a look out for all pedestrians who may wander over the concourse at times. Watch for other buses pulling out at the same time as yourself. When leaving the bus station, only move into the main traffic flow on the traffic light signal.

CYCLE LANE | WATERLOO BRIDGE

Many cyclists especially around peak rush hours. Proceed with care caution. Only overtake when safe to do so.

HIGH RISK - LOW LEVEL UNDERPASS | WATERLOO BRIDGE

Low level underpass to Kingsway at northern end (11.ft). Not suitable for double deck vehicles.

NEW ROAD LAYOUT AND TWO-WAY SYSTEM | ALDWYCH

Gyratory removed. Change of road layout implemented 22 Aug 2021. Two-way layout from one-way system. Other drivers unsure of new system. Proceed with care and caution and beware of vehicles changing position without warning. Ensure correct lane usage is maintained.

LOCAL HAZARDS & POINTS TO NOTE

FULL RISK ASSESSMENT VIEWABLE UPON REQUEST



HIGH RISK - LOW TREES | ALDWYCH


Low trees close to the kerb on both side of road. Keep away from the kerb edge.

HIGH RISK - LOW TREES | KINGSWAY

There is a height restriction of 8'3" feet (2.5m) on certain parts of this road. Please take note of all the signs which relate to the low trees on both sides.

BUS STAND | TOTTENHAM COURT ROAD

Narrow lanes due to construction work. Good observations and mirror use.



ALDWYCH
TWO-WAY SYSTEM

NEW SYSTEM. GYRATORY
REMOVED. CARE AND CAUTION

North of Waterloo Bridge in Aldwych